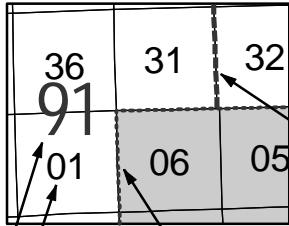
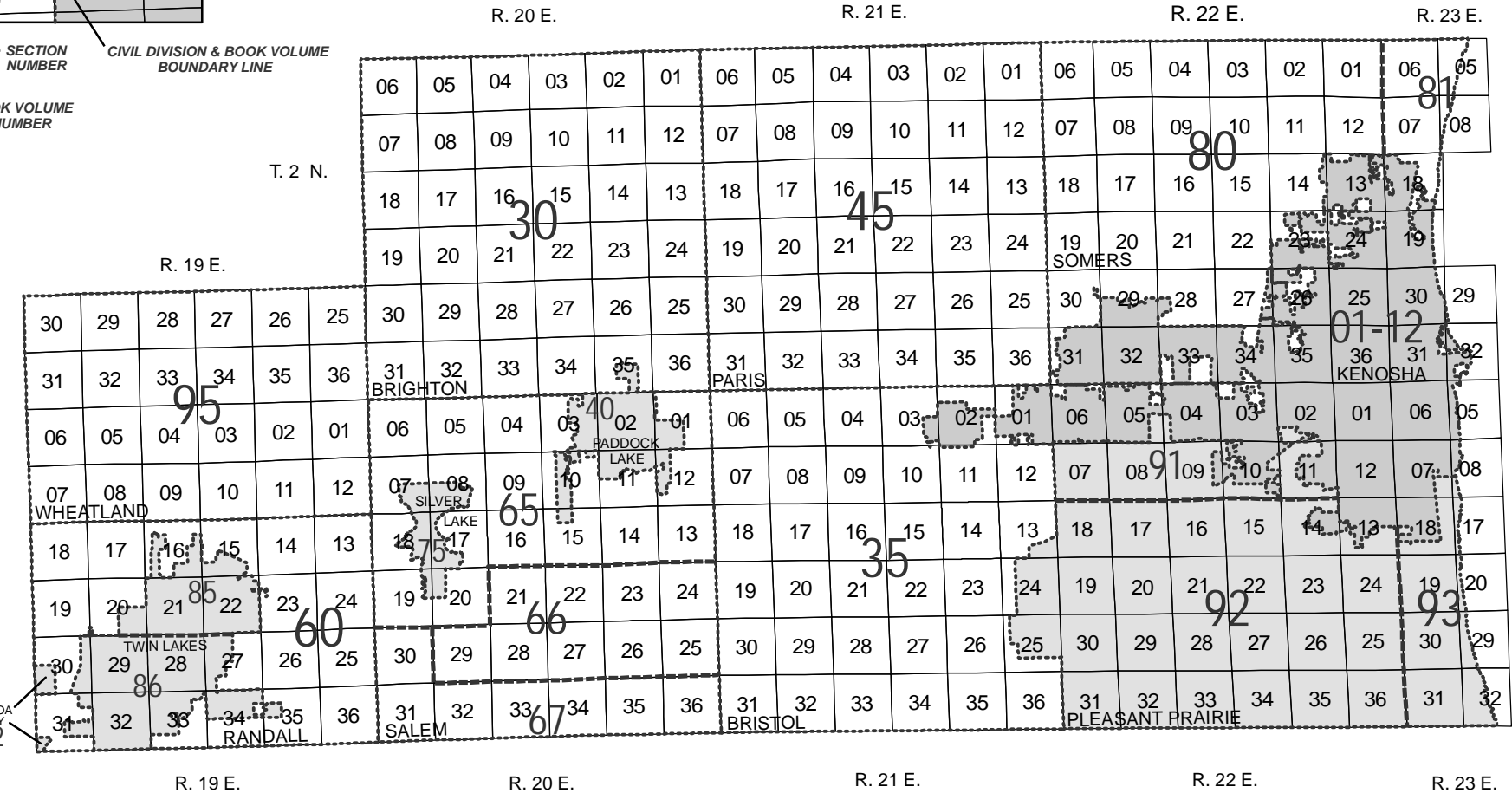


# TAX PARCEL IDENTIFICATION NUMBERING SYSTEMS

## KENOSHA COUNTY, WISCONSIN



BOOK VOLUME BOUNDARY LINE ONLY



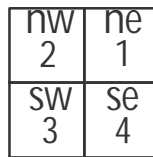
County Tax Parcel Id Number

(For all parcels outside the City of Kenosha)

35 - 4 - 121 - 011 - 0100

Book { Principal Meridian (always N or S) { Town Range { Section { Qtr-sec. { Parcel Id

SECTION



QUARTER SECTION NUMBERING SYSTEM

City of Kenosha Tax Parcel ID Number

(Only for parcels in the City of Kenosha)

03 - 122 - 05 - 226 - 011

Book { Town Range { Section { Qtr-sec. { Block # { Parcel Id